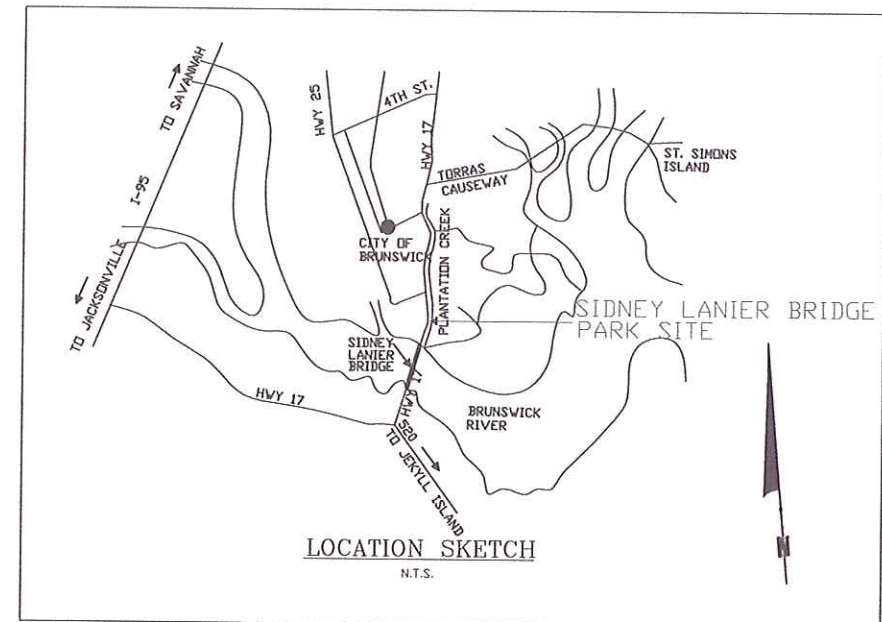


PRELIMINARY COST ESTIMATE

<u>ITEM</u>	<u>QUANTITY</u>	<u>UNIT</u>	<u>UNIT PRICE</u>	<u>TOTAL PRICE</u>
1.5" ASPHALT SURFACING & 4" GRADED AGGREGATE BASE COURSE FOR TRAIL AND PARKING	8,360	SY	15	125,400
EARTHWORK (GRADING) FOR TRAIL AND PARKING	1,400	CY	20	31,500
SAFETY, DIRECTIONAL, INTERPRETIVE SIGNAGE AND POSTS	1	LS	9,000	9,000
MISCELLANEOUS PAVEMENT MARKINGS	1	LS	5,000	5,000
HANDICAP ACCESSIBLE PICNIC TABLE	1	EA	1,300	1,300
HANDICAP ACCESSIBLE GRILL	1	EA	800	800
RAISED CROSSWALK WITH TRAFFIC CALMING DEVICES	1	EA	15,000	15,000
SUBTOTAL				\$188,000
10% DESIGN FEES AND 10% CONTINGENCIES				\$37,000
GRAND TOTAL				\$225,000

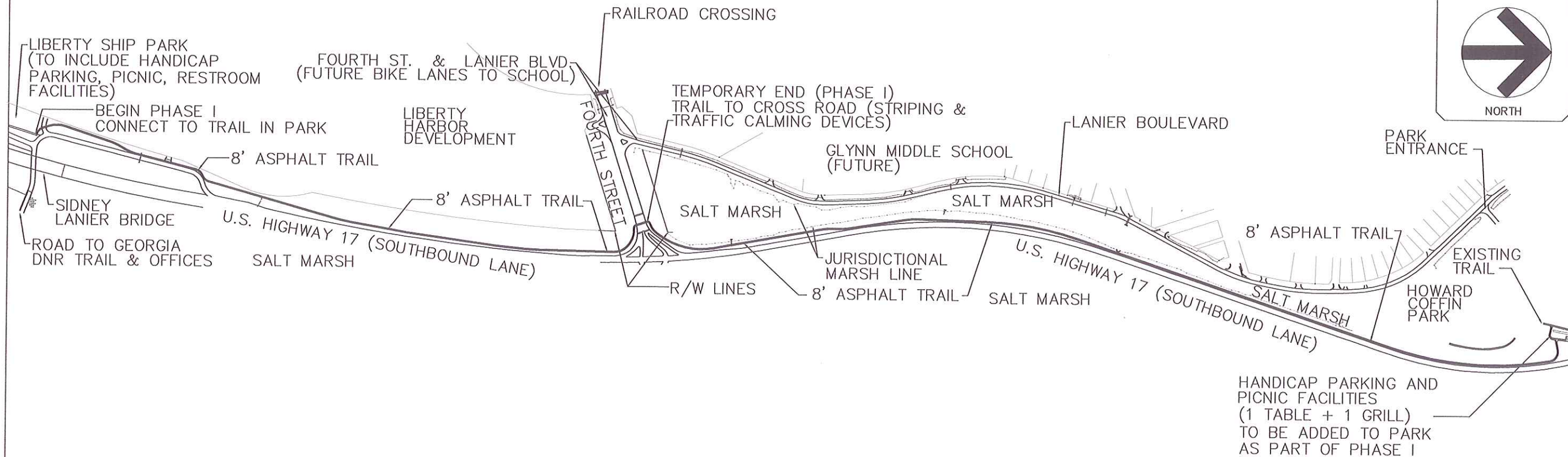
VICINITY MAP

N.T.S.




LOCATION SKETCH

N.T.S.



TRAIL PLAN

SCALE: 1" = 600'



HINESLEY AND ASSOCIATES
Landscape Architecture and Planning

1 SORRELWOOD CROSS
SAVANNAH, GEORGIA 31411
(912) 598-2071 PHONE / 598-2072 FAX

LIBERTY SHIP TRAIL
CONCEPT PLAN
FOR THE CITY OF BRUNSWICK
BRUNSWICK, GEORGIA

DRAWN: VJH
SCALE: 1" = 600'
DATE: NOV. 2007
SHEET NO. 1 OF 1